




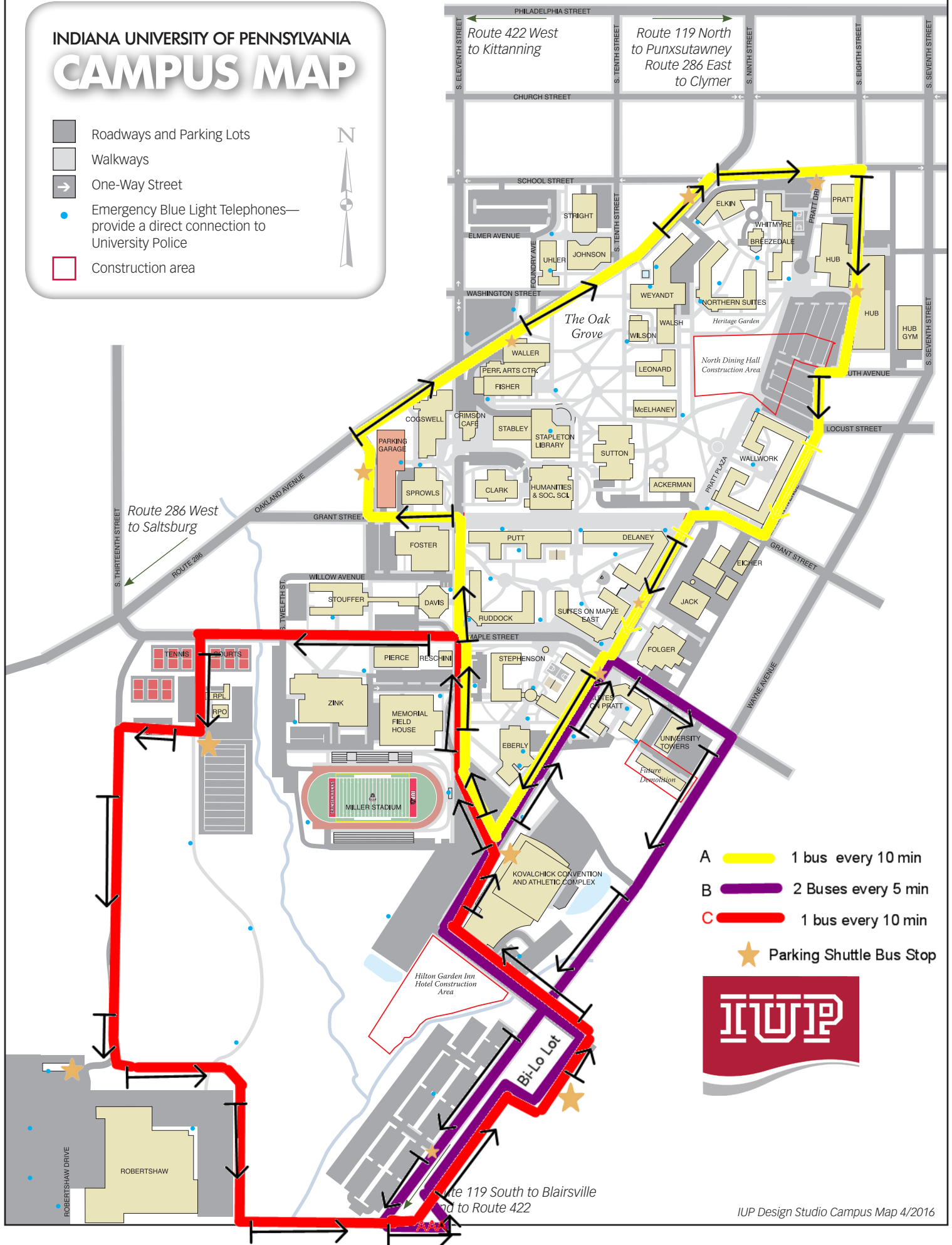






INDIANA UNIVERSITY OF PENNSYLVANIA CAMPUS MAP

-  Roadways and Parking Lots
-  Walkways
-  One-Way Street
-  Emergency Blue Light Telephones—provide a direct connection to University Police
-  Construction area



- A**  1 bus every 10 min
- B**  2 Buses every 5 min
- C**  1 bus every 10 min
-  Parking Shuttle Bus Stop

